

COUNCIL Agenda

Date Wednesday 17 December 2014

Time 6.00 pm

Venue Council Chamber, Civic Centre, Oldham, West Street, Oldham, OL1 1NL

Notes

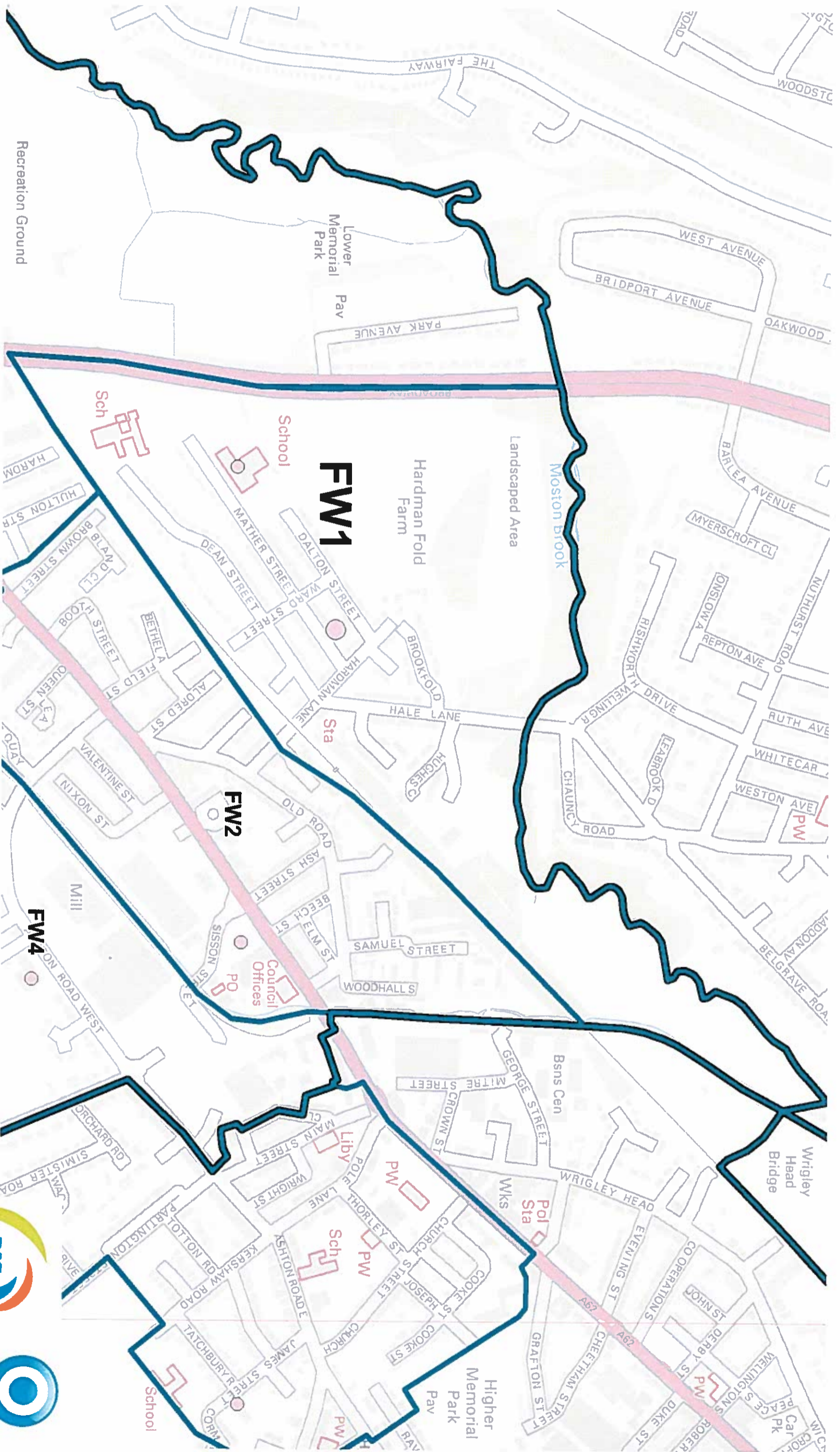
1. DECLARATIONS OF INTEREST- If a Member requires any advice on any item involving a possible declaration of interest which could affect his/her ability to speak and/or vote he/she is advised to contact Paul Entwistle or in advance of the meeting.
2. CONTACT OFFICER for this Agenda is Tel. 0161 770 5151 or email

Item No

21 Polling District and Polling Place Review 2014 (Pages 1 - 32)

This page is intentionally left blank

Failsworth West Polling District FW1

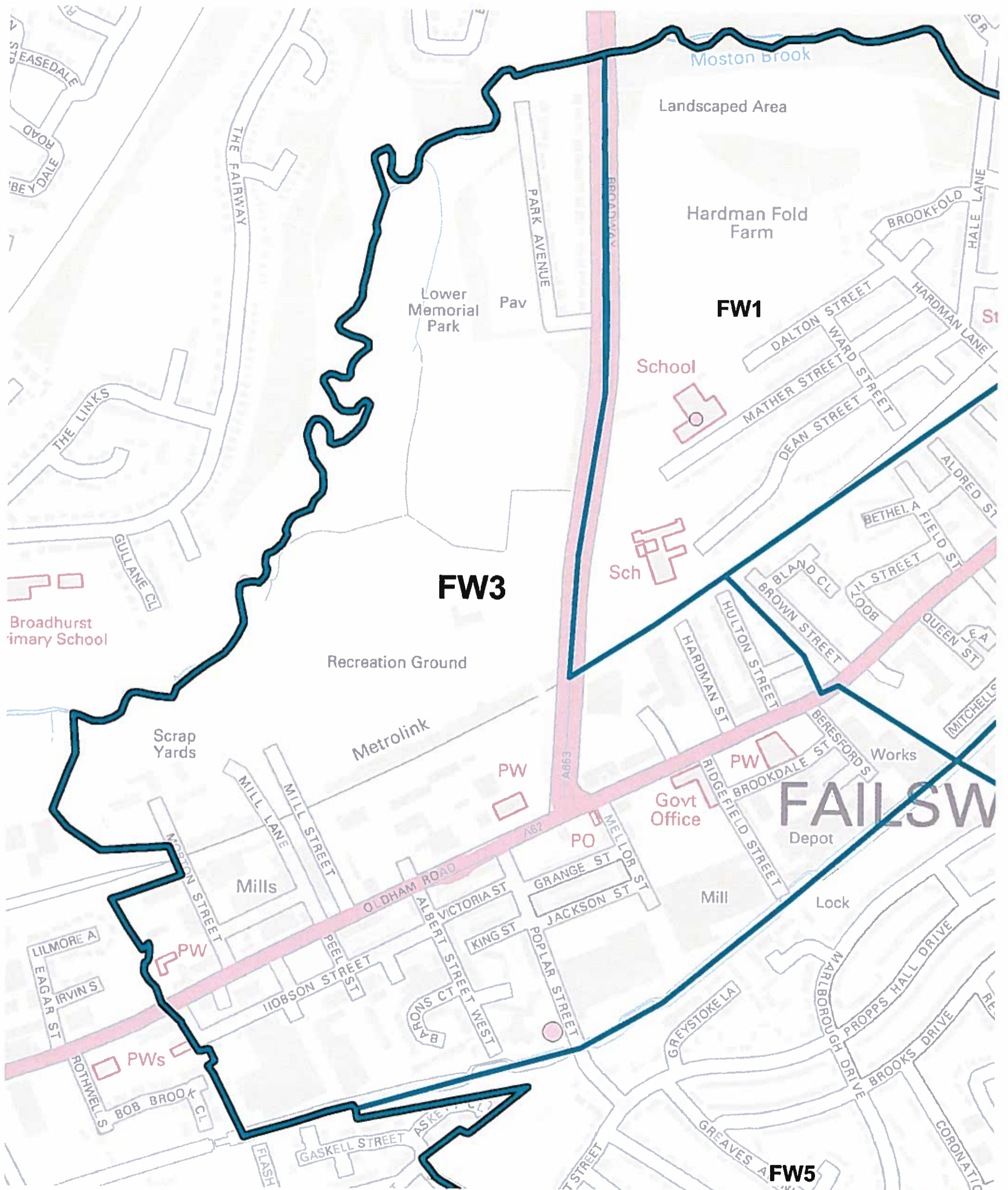


Produced by Oldham Council Business Intelligence Service, December 2014.
Based upon Ordnance Survey material. Crown copyright.
Oldham Council Lic. No. 00019668 2014.



This page is intentionally left blank

Failsworth West Polling District FW3

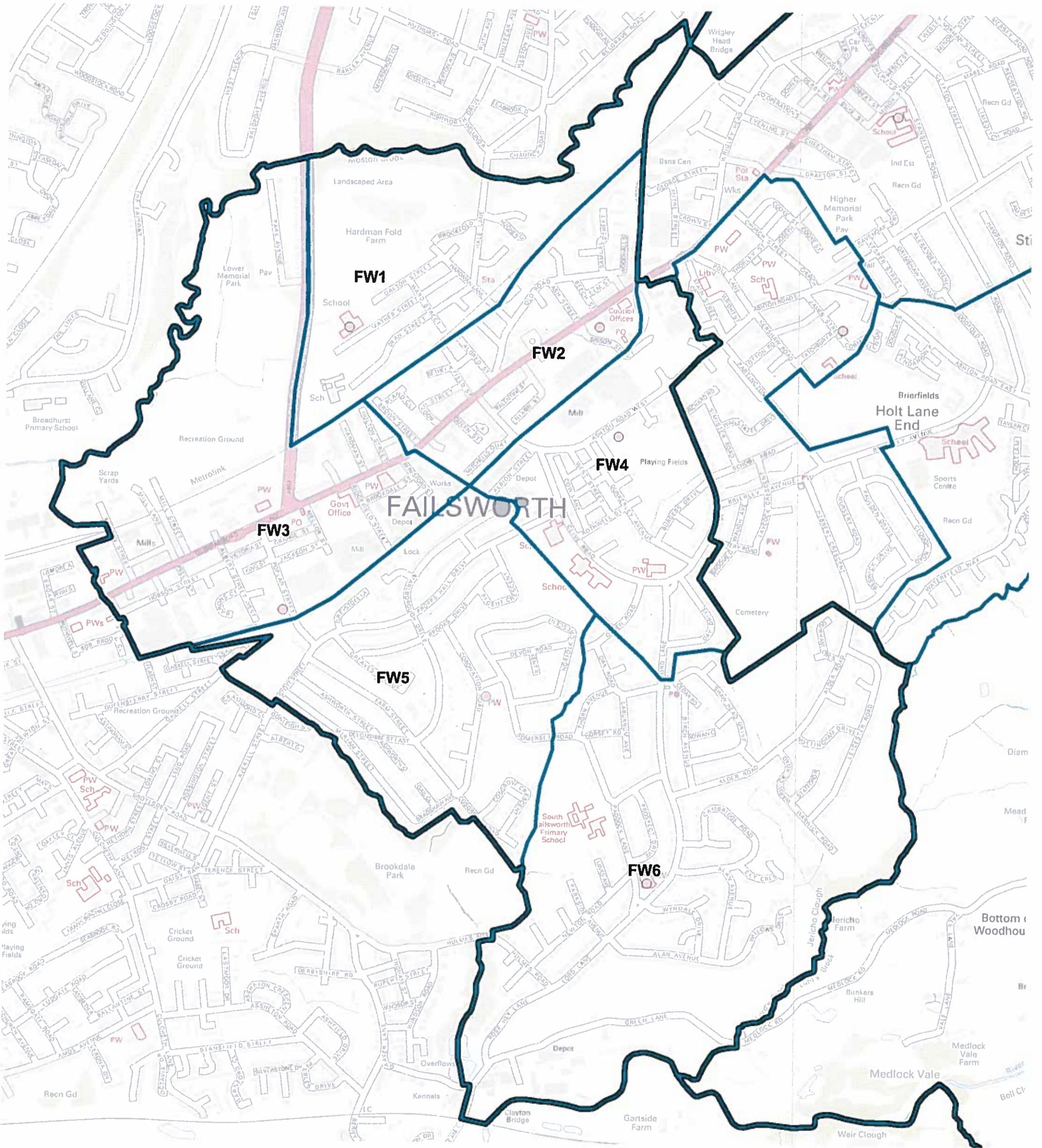


Produced by Oldham Council Business Intelligence Service, December 2014.
Based upon Ordnance Survey material. Crown copyright.
Oldham Council Lic. No. 00019668 2014.



This page is intentionally left blank

Failsworth West with Polling Districts

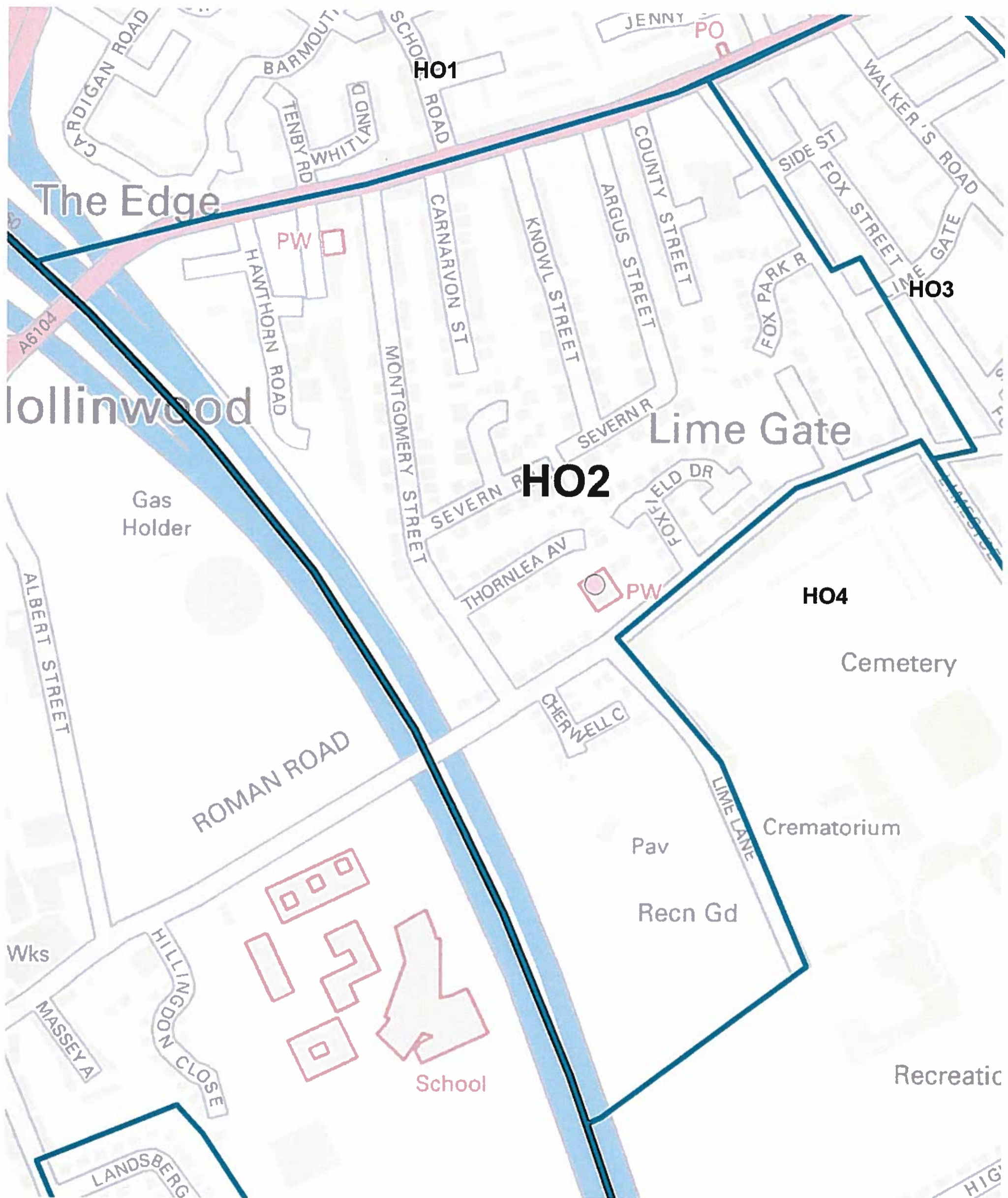


Produced by Oldham Council Business Intelligence Service, December 2014.
Based upon Ordnance Survey material. Crown copyright.
Oldham Council Lic. No. 00019668 2014.



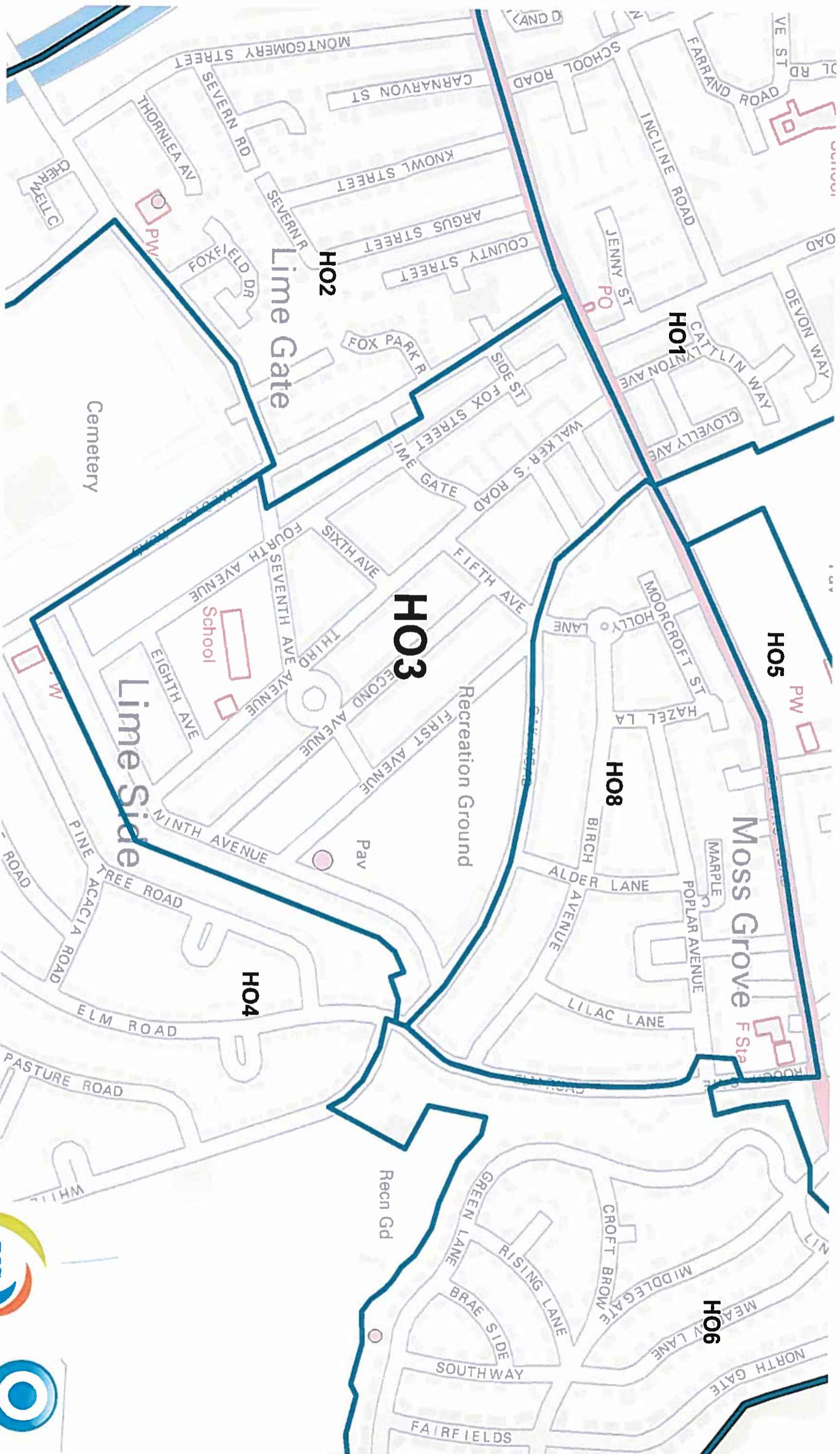
This page is intentionally left blank

Hollinwood Polling District H02



This page is intentionally left blank

Hollinwood Polling District HO3

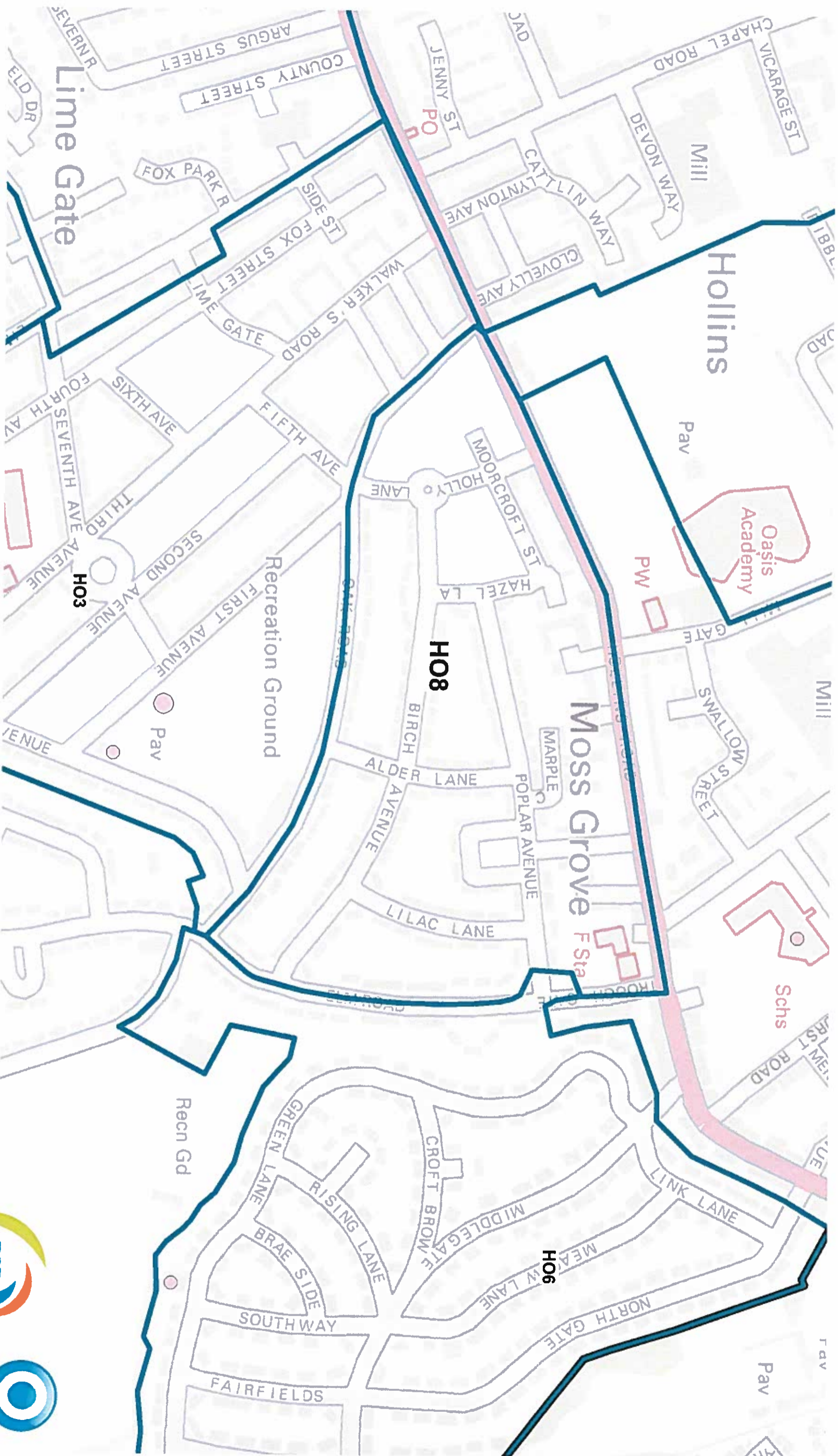


Produced by Oldham Council Business Intelligence Service, December 2014.
Based upon Ordnance Survey material. Crown copyright.
Oldham Council Lic. No. 00019668 2014.



This page is intentionally left blank

Hollinwood Polling District HO8

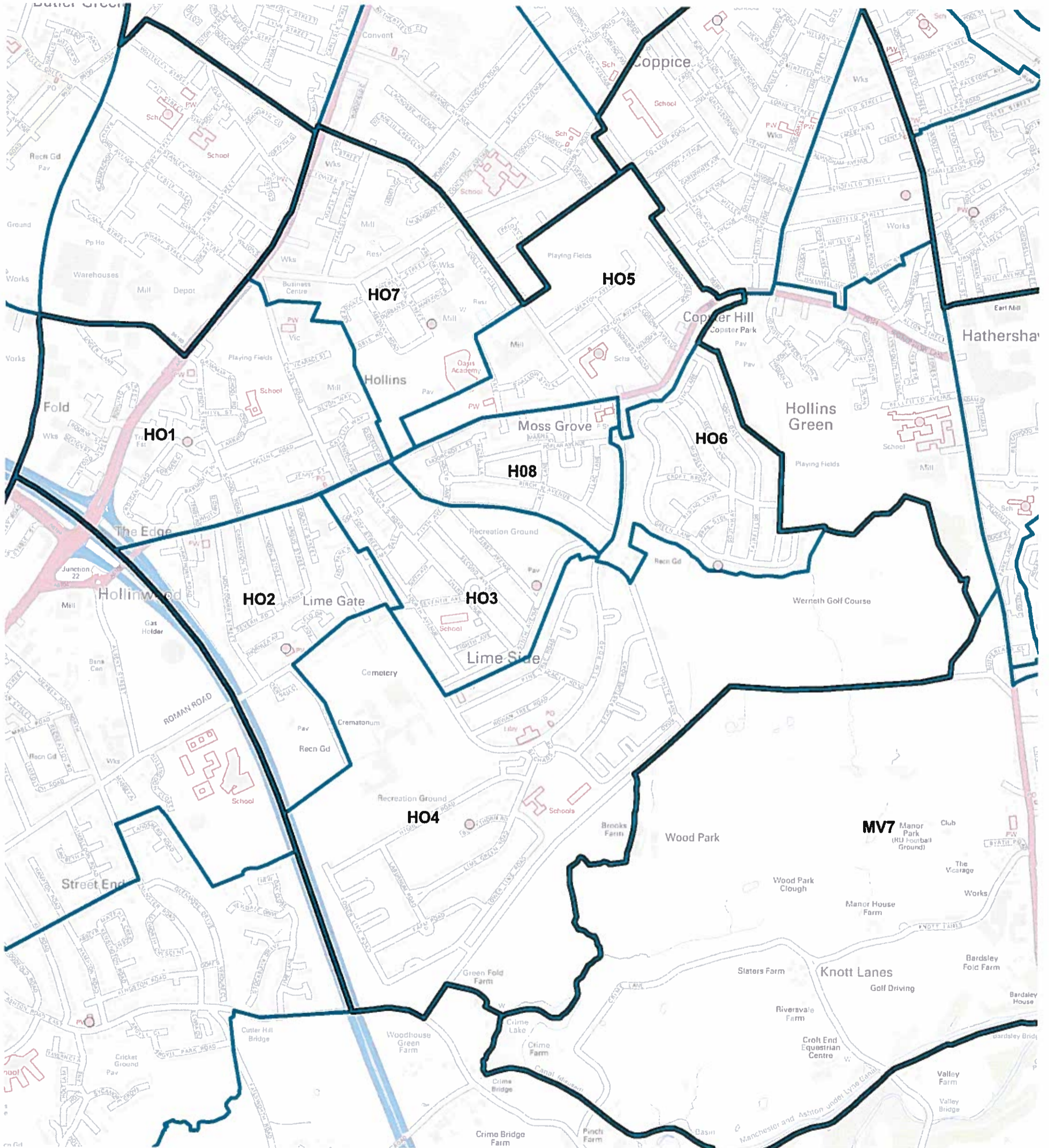


Produced by Oldham Council Business Intelligence Service, December 2014.
Based upon Ordnance Survey material. Crown copyright.
Oldham Council Lic. No. 00019668 2014.



This page is intentionally left blank

Hollinwood with Polling Districts

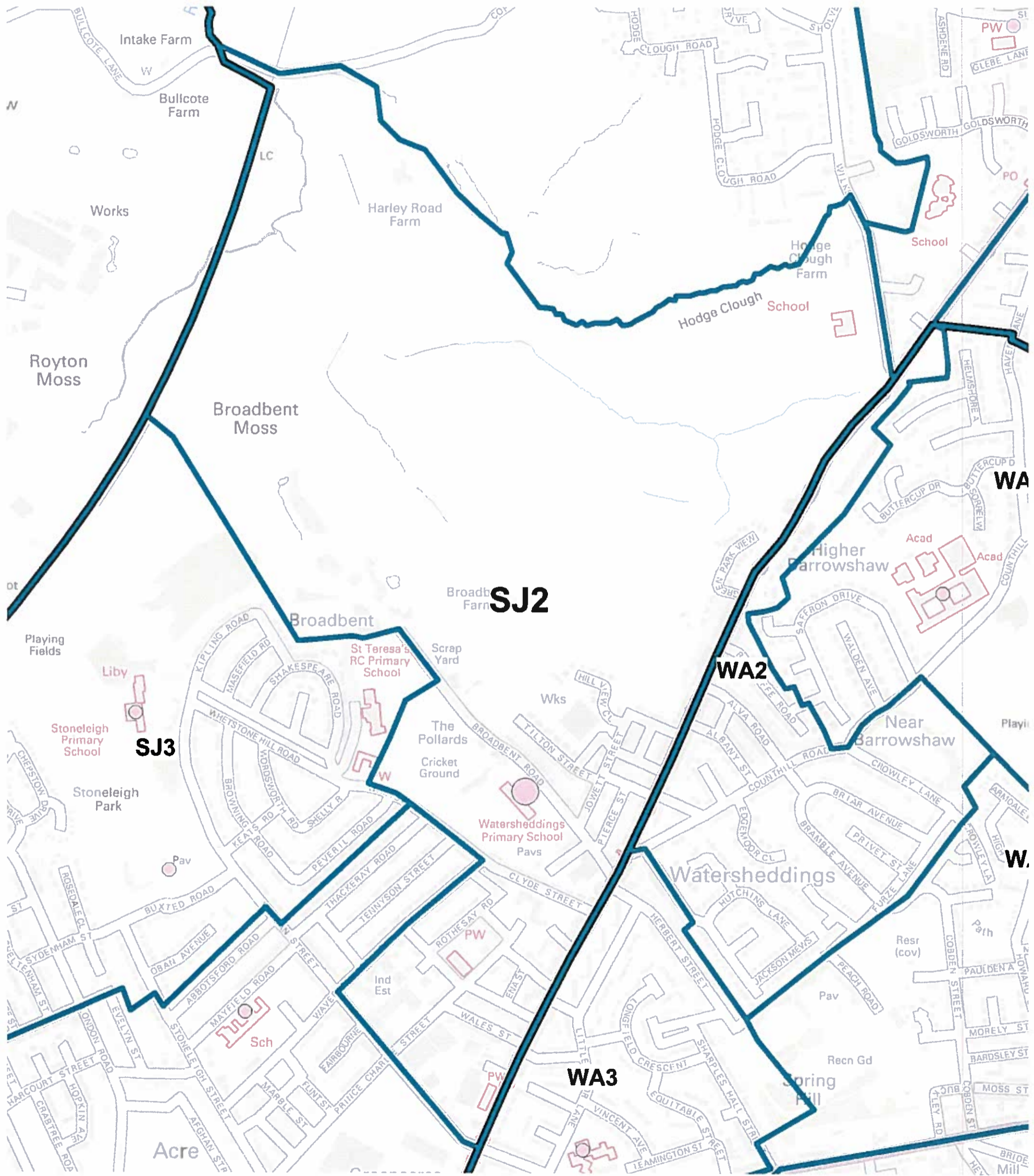


Produced by Oldham Council Business Intelligence Service, December 2014.
Based upon Ordnance Survey material. Crown copyright.
Oldham Council Lic. No. 00019668 2014.



This page is intentionally left blank

St. James' Polling District SJ2

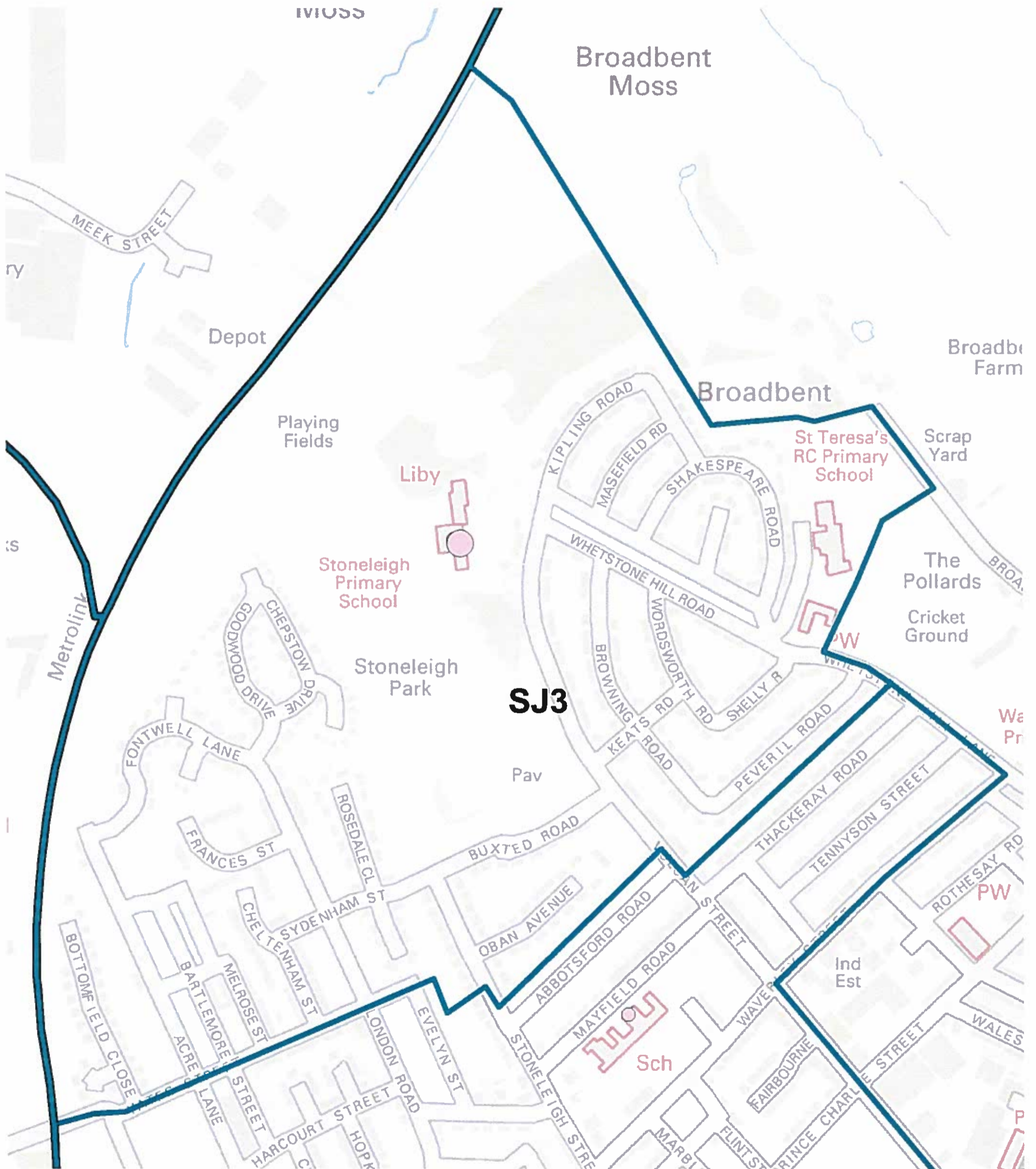


Produced by Oldham Council Business Intelligence Service, December 2014.
 Based upon Ordnance Survey material. Crown copyright.
 Oldham Council Lic. No. 00019668 2014.



This page is intentionally left blank

St. James' Polling District SJ3

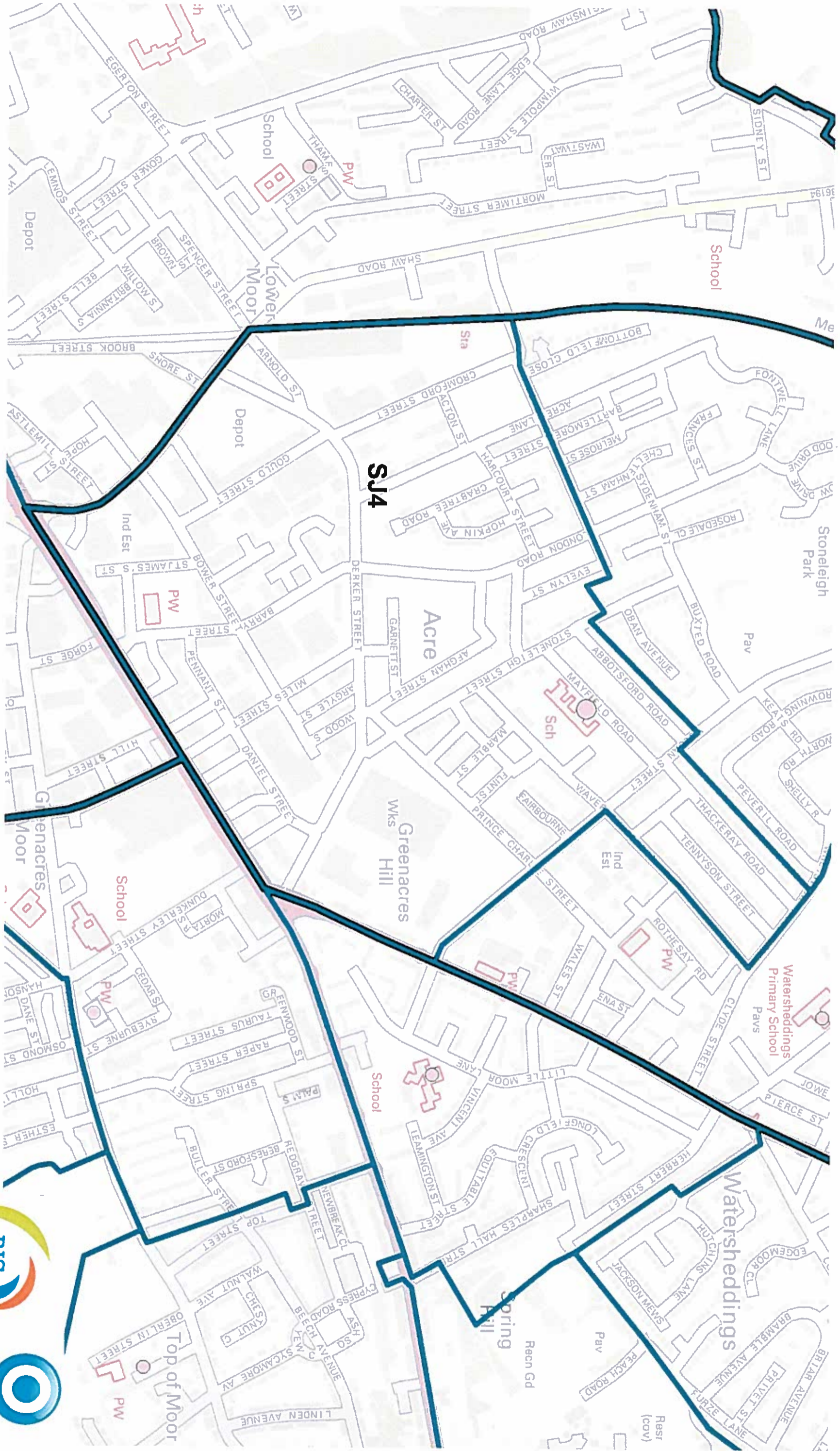


Produced by Oldham Council Business Intelligence Service, December 2014.
Based upon Ordnance Survey material. Crown copyright.
Oldham Council Lic. No. 00019668 2014.



This page is intentionally left blank

St. James' Polling District SJ4

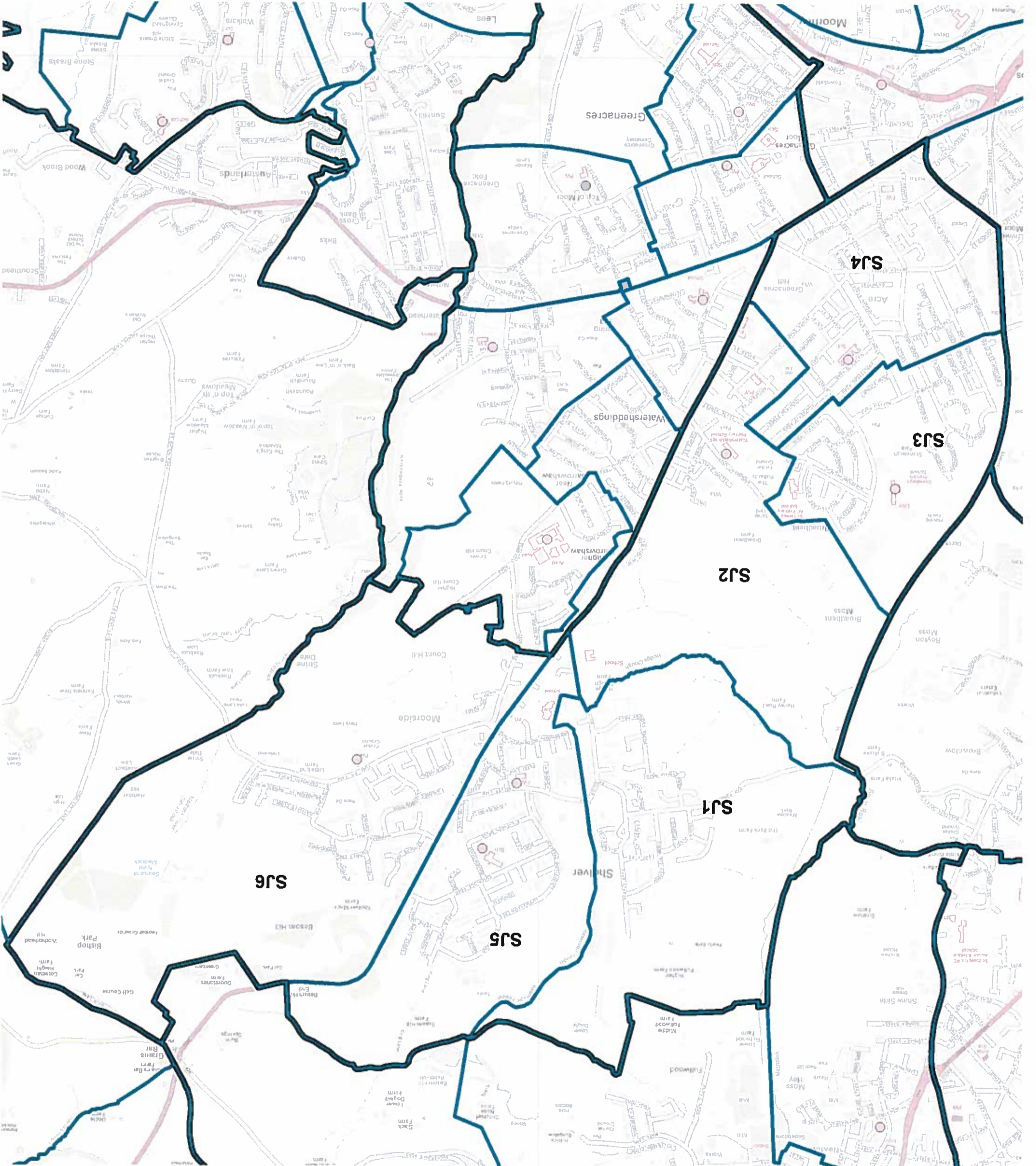


Produced by Oldham Council Business Intelligence Service, December 2014.
Based upon Ordnance Survey material. Crown copyright.
Oldham Council Lic. No. 00019668 2014.



This page is intentionally left blank

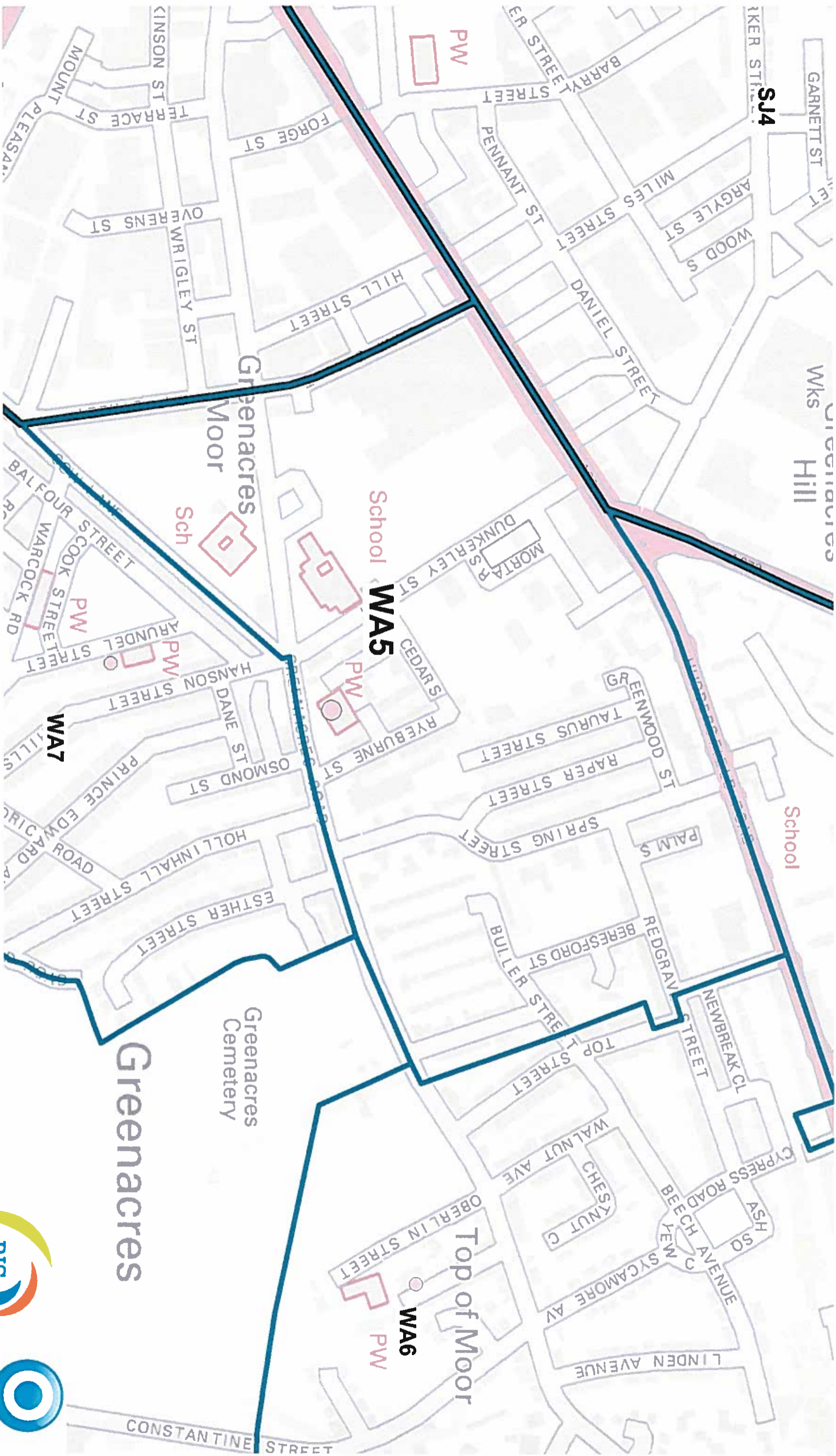
St. James' with Polling Districts



Produced by Oldham Council Business Intelligence Service, December 2014.
Based upon Ordnance Survey material. Crown copyright.
Oldham Council Lic. No. 00019668 2014.

This page is intentionally left blank

Waterhead Polling District W A5

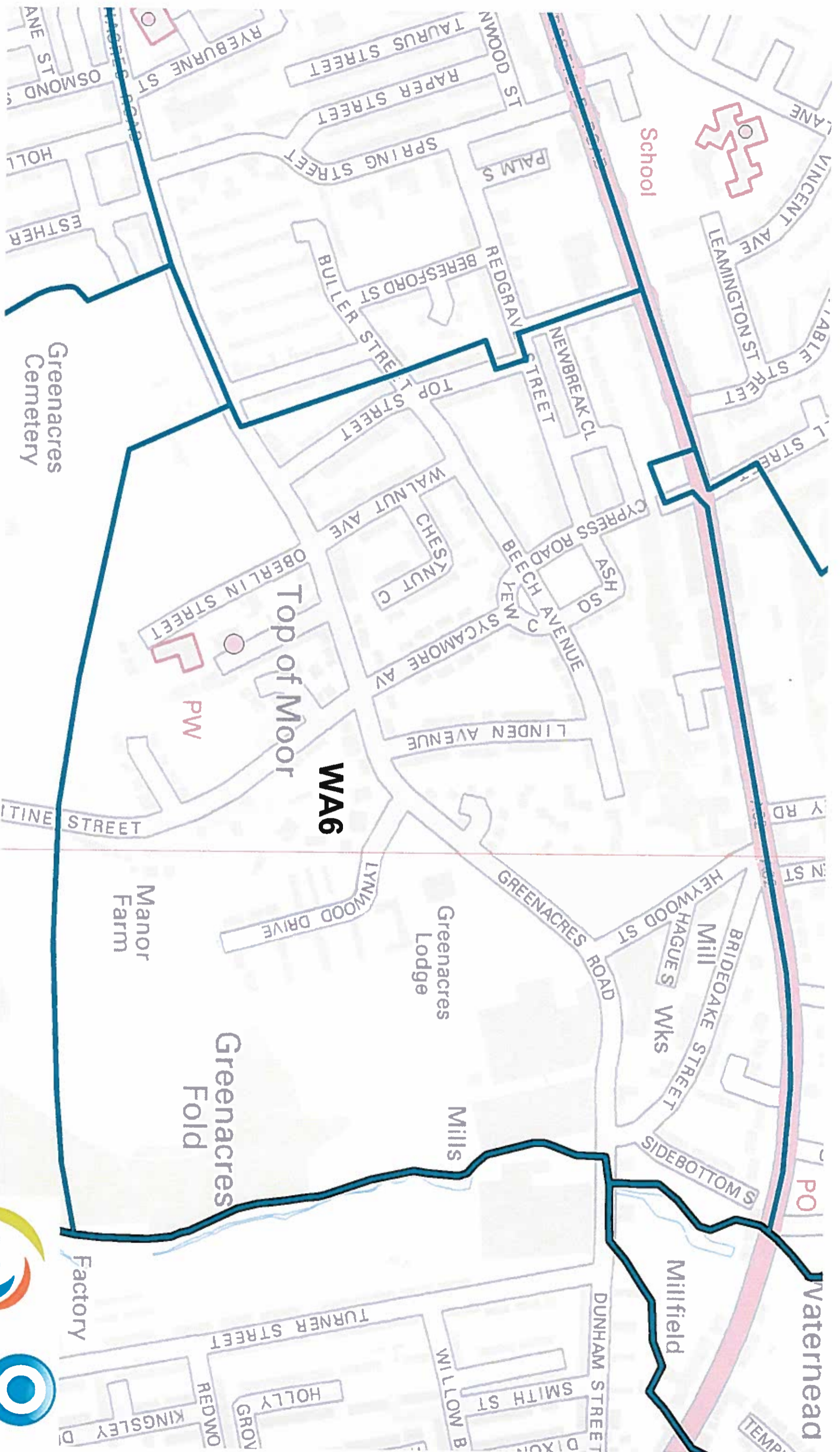


Produced by Oldham Council Business Intelligence Service, December 2014.
Based upon Ordnance Survey material. Crown copyright.
Oldham Council Lic. No. 00019668 2014.



This page is intentionally left blank

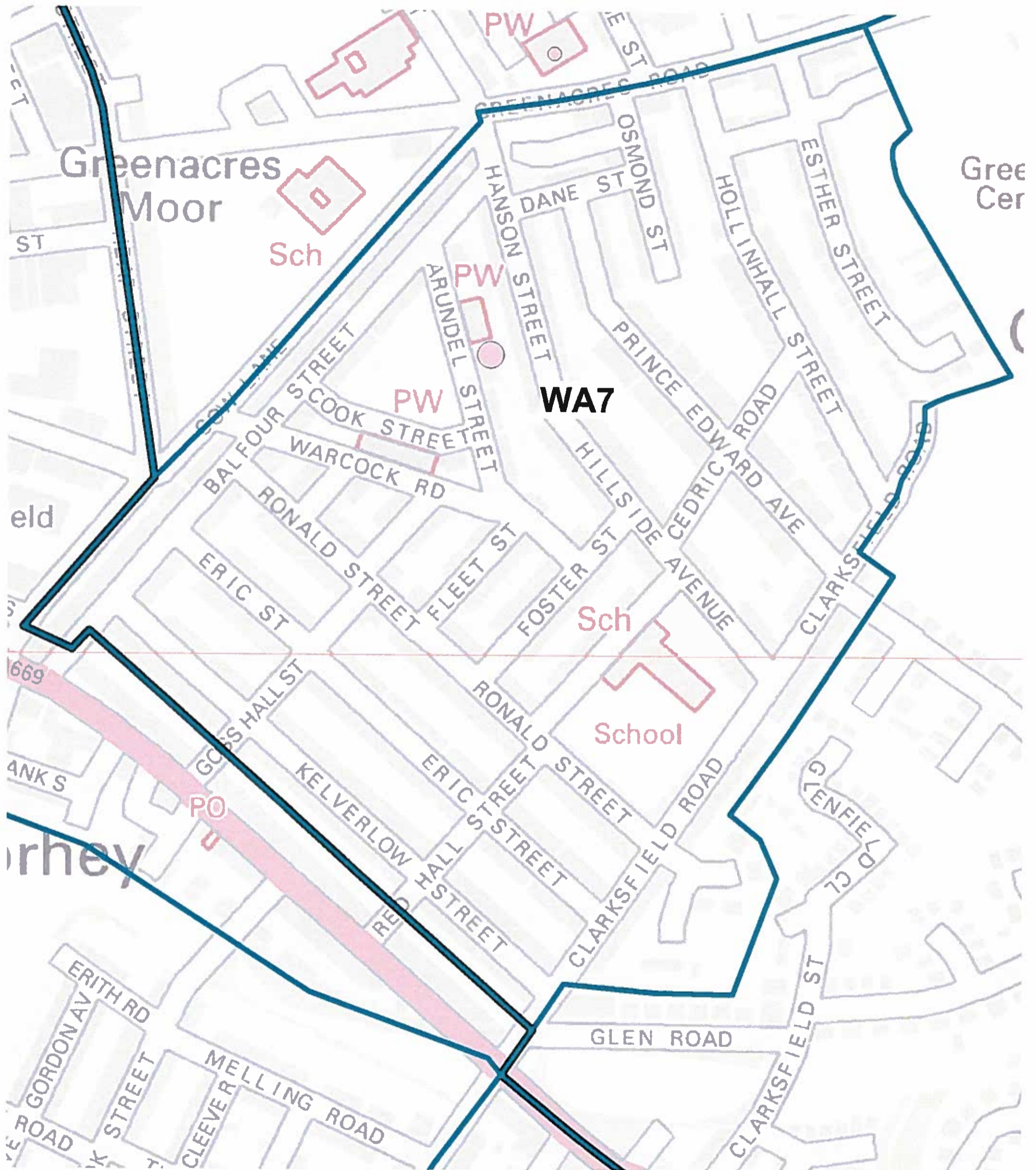
Waterhead Polling District W A6



Produced by Oldham Council Business Intelligence Service, December 2014.
Based upon Ordnance Survey material. Crown copyright.
Oldham Council Lic. No. 00019668 2014.

This page is intentionally left blank

Waterhead Polling District WA7

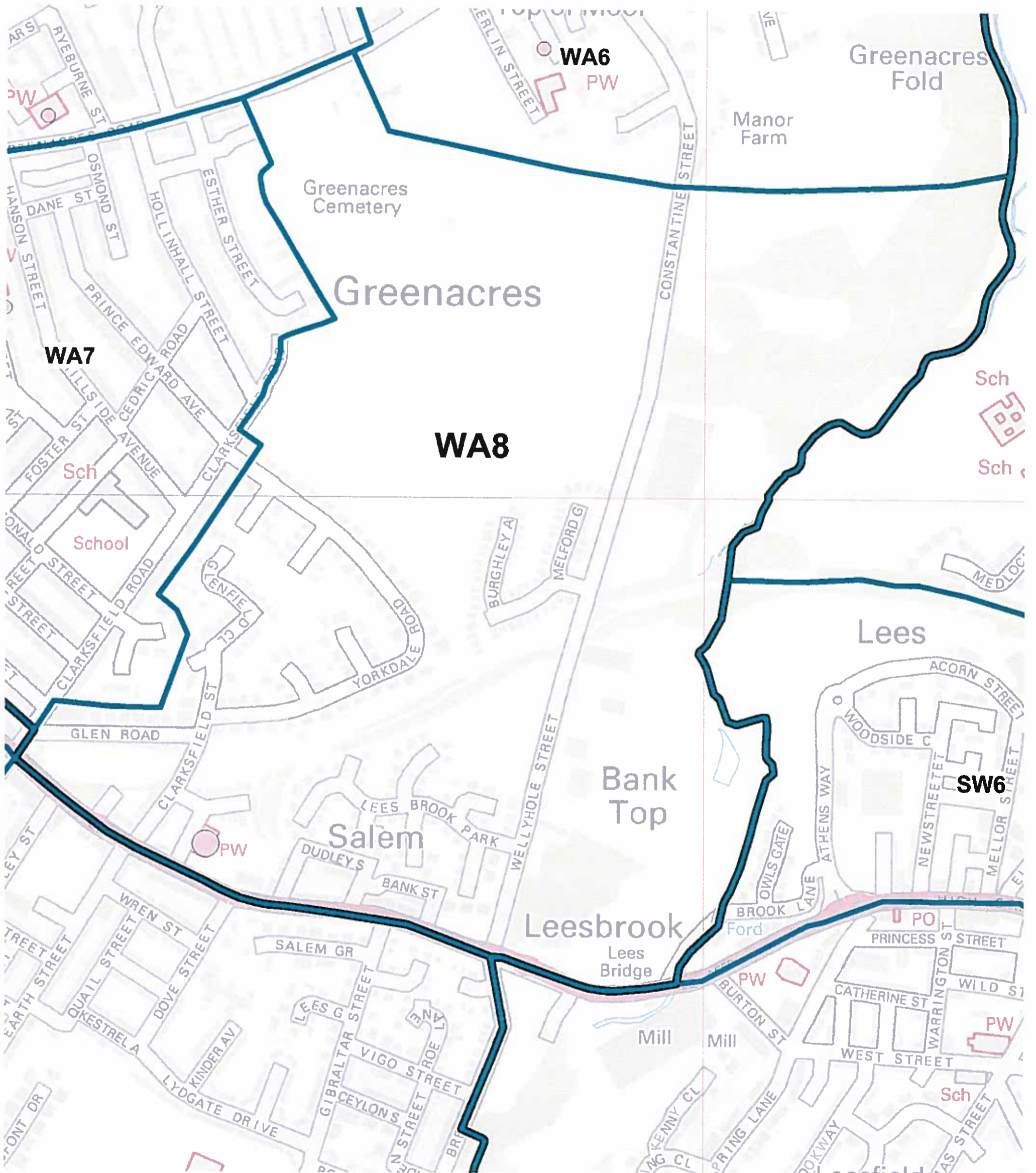


Produced by Oldham Council Business Intelligence Service, December 2014.
Based upon Ordnance Survey material. Crown copyright.
Oldham Council Lic. No. 00019668 2014.



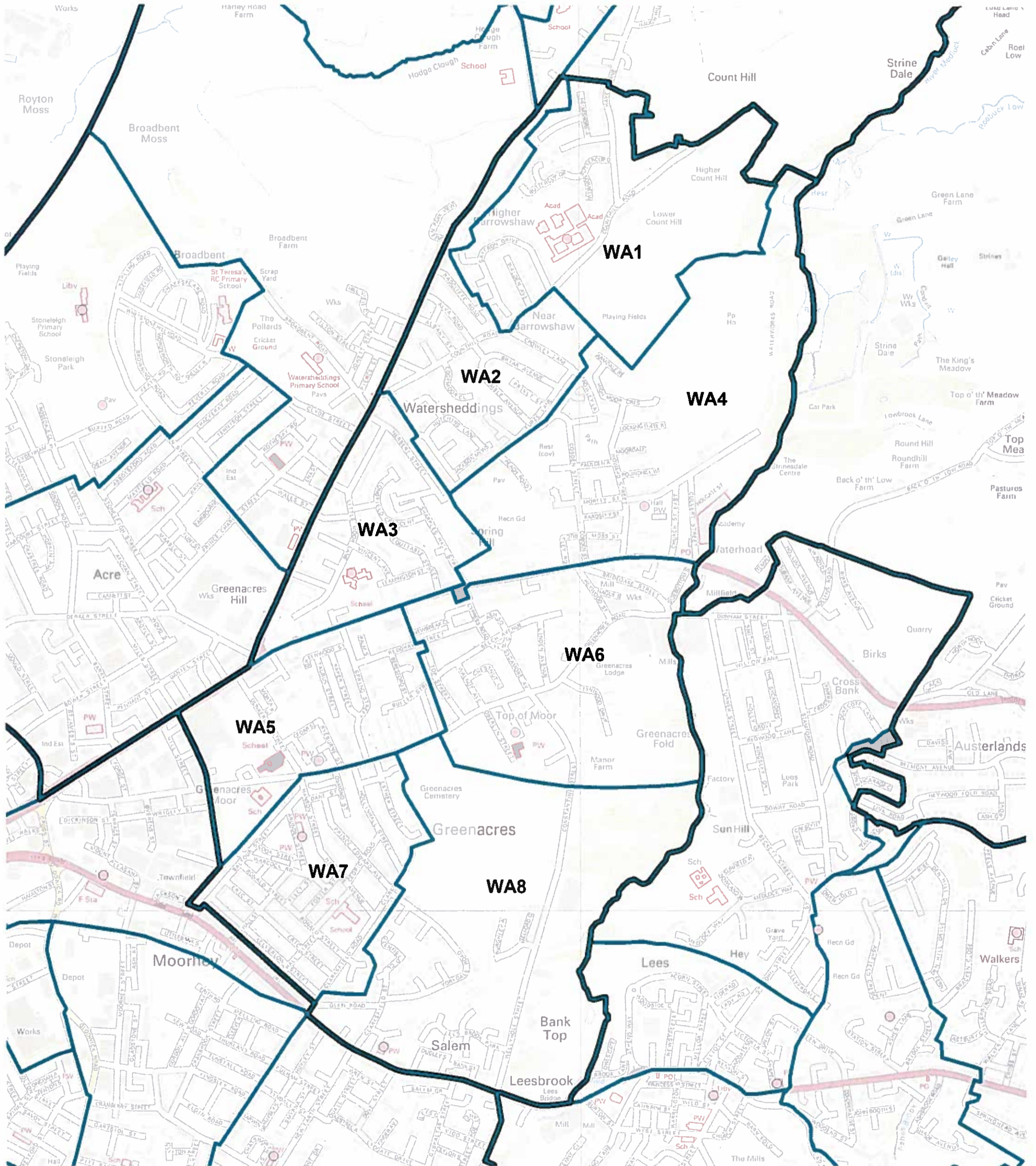
This page is intentionally left blank

Waterhead Polling District WA8



This page is intentionally left blank

Waterhead with Polling Districts



Produced by Oldham Council Business Intelligence Service, December 2014.
Based upon Ordnance Survey material. Crown copyright.
Oldham Council Lic. No. 00019668 2014.



This page is intentionally left blank